



POLAR RESEARCH
SERIES



Satellite Remote Sensing of Polar Regions



Robert Massom

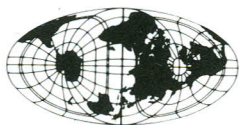
Satellite Remote Sensing of Polar Regions

Applications, Limitations and
Data Availability

ROBERT MASSOM

INSTITUT
FÜR METEOROLOGIE U. KLIMATOLOGIE
UNIVERSITÄT HANNOVER
HERRENHÄUSER STR. 2 - 30419 HANNOVER

288/3580



Belhaven Press, London
in association with the
Scott Polar Research Institute,
University of Cambridge



Lewis Publishers
2000 Corporate Blvd., N.W.
Boca Raton, FL 33431

Contents

Acknowledgements	vii
Acronyms, abbreviations and mathematical symbols	ix

PART I: Remote sensing and polar regions

1. Introduction	3
2. Satellite system parameters	24
3. Remote sensing of snow and ice: physical basis and general principles	31
4. History and development of satellite-borne polar remote sensing	46
5. Future developments	115
6. Data processing, archiving and dissemination	124
References and bibliography to Part 1	133

PART II: Details of individual satellites

1. TIROS I-X	151
2. Nimbus 1-4	153
3. ESSA 1-9	158
4. ITOS 1 and NOAA 1-5	160
5. Landsat 1-2	165
6. Nimbus 5	171
7. DMSP	176
8. Skylab	188
9. GEOS-3	190
10. SMS/GOES	192
11. Nimbus 6	195
12. GMS/Himawari	198
13. Meteosat	200

14.	Landsat 3	201
15.	HCMM	203
16.	TIROS N, NOAA 6–11 and NOAA 'NEXT'	205
17.	Insat	222
18.	Seasat	223
19.	Nimbus 7	234
20.	Landsat 4 and 5	249
21.	SIR-B and SIR-C/X-SAR	254
22.	GEOSAT	257
23.	SPOT	262
24.	MOS	267
25.	IRS	273
26.	ERS-1	274
27.	TOPEX/Poseidon	286
28.	JERS-1	289
29.	SeaWiFS	291
30.	Radarsat	292
31.	ADEOS	296
	Index	300